

Pikkisaari

Voisalmi

Taipalsaarentie

Linnoitus

Pallo

Taipalsaarentie

408

Etelä-Karjalan  
Keskussairaala  
Etelä-Karjalan  
keskussairaala

Kahlanniemi

Kimpinen

Väitkatu

3821

Kylpylä

Väitkatu

3821

Arnilan sairaala  
Lappeenranta

Rakuunamäki

Taiknamäki

Lepola

Lepolan  
hautausmaa

Lappeen  
sankarihautausmaa

A 3821

Lappeenranta

Alakylä

Hietalankatu

Helsingintie Leiri

3821

Helsingintie

Lavolankatu

Kiviharju

Harapainen



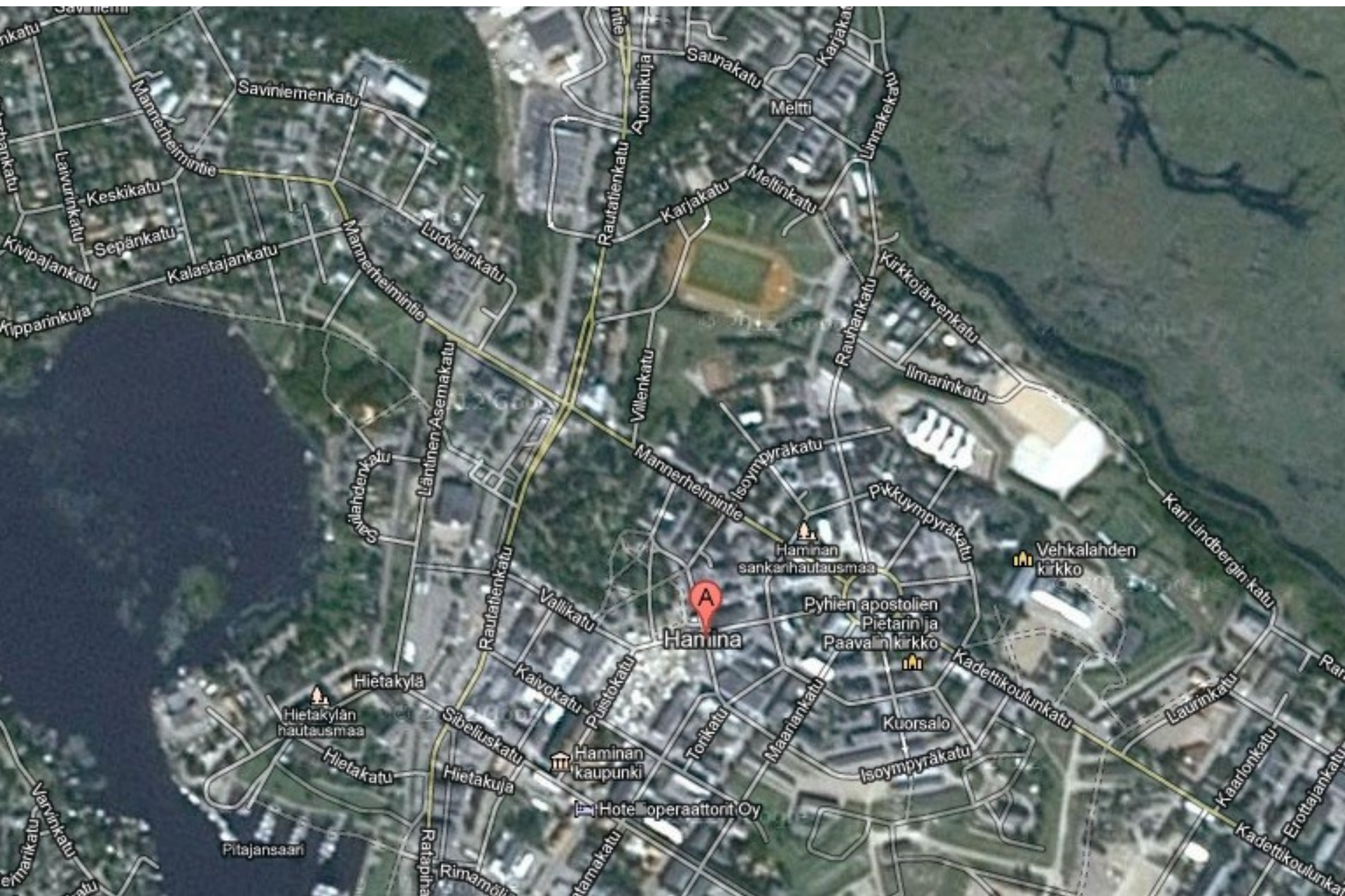
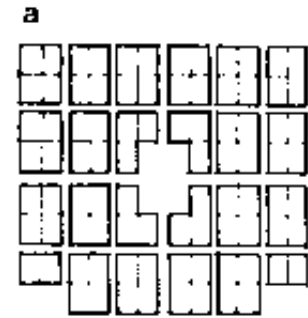
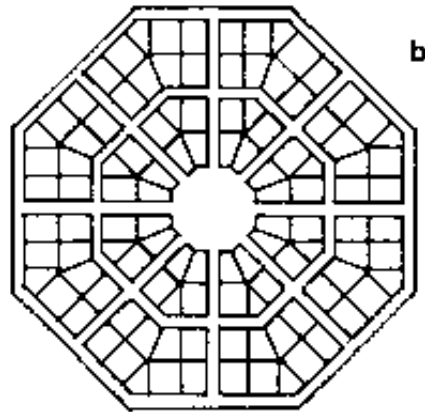


Fig. 4.15 a) Tornio 1718. b) Hamina within the walls 1722. c) Helsinki within the walls 1723. d) Kajaani 1731.

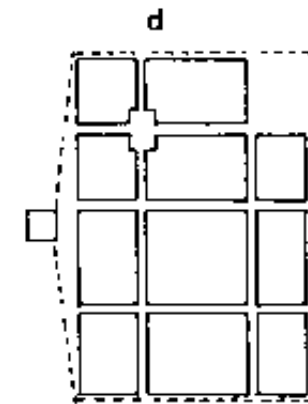
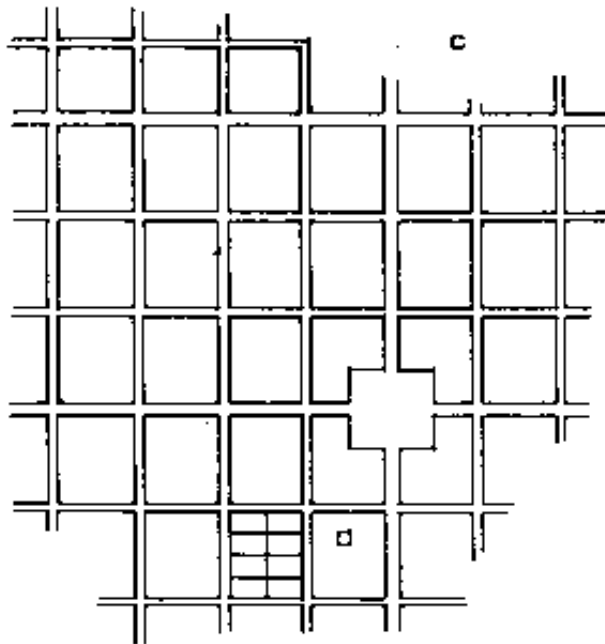
Early 18th century

Hamina mostly built like this



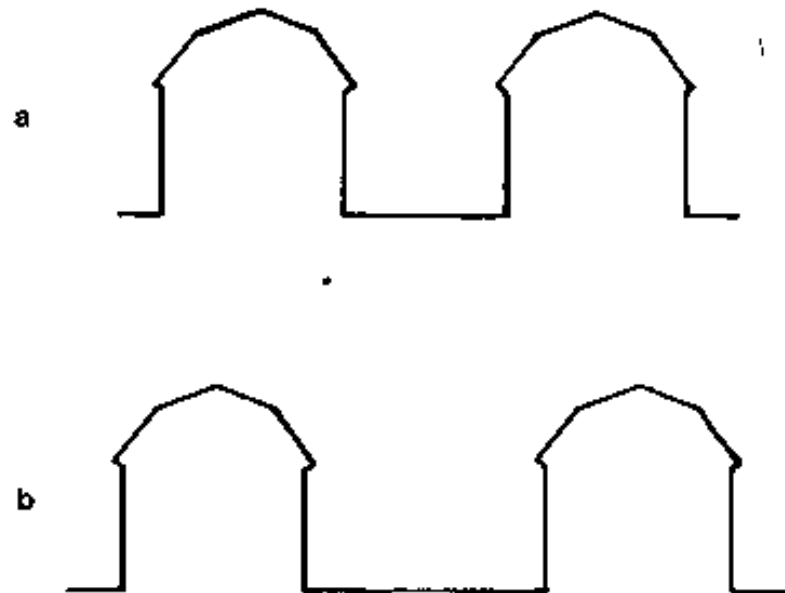
Tornio not built like this

Helsinki proposal



Kajaani 1731 proposed wall not built

Fig. 5.2 Street space during Classicism. A section across a) a street of 16 ells and b) a street of 24 ells. Dimensions of houses as in Wijnblad (Plates XXVI-XXVIII)



Two-storey houses with different street widths

## Loviisa, different site propositions.

"a" was actually built, but was destroyed by fire in the 1850's

Fig. 5.3 Loviisa and environs. Sites of the different town plans from the founding phase in the 1740s to the 1770s.  
a) 1746 within the walls, b) 1746 suburb, c) 1747 and 1753 within the walls, d) 1753 suburb, e) 1777 within the walls.  
f) coastal highway.

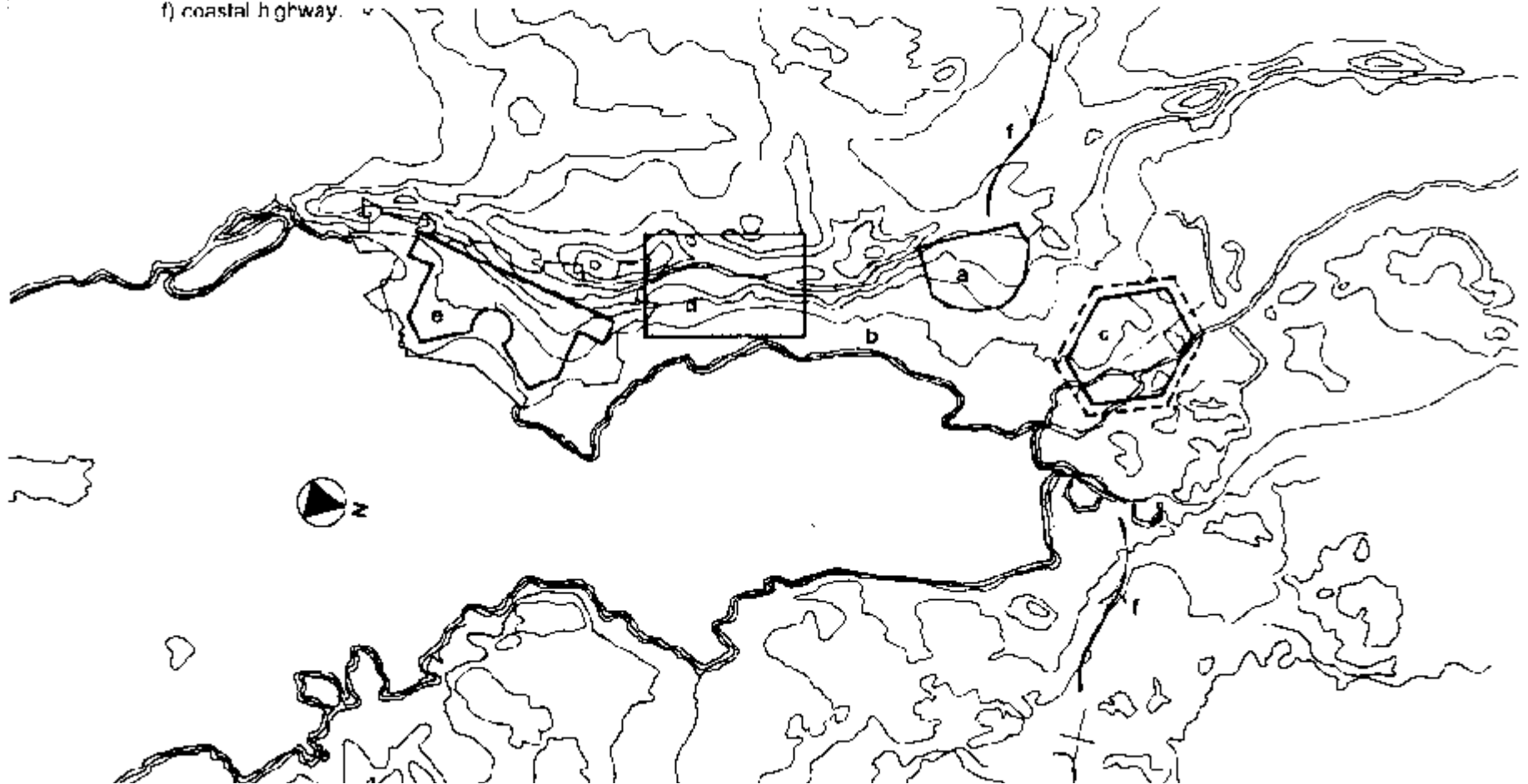
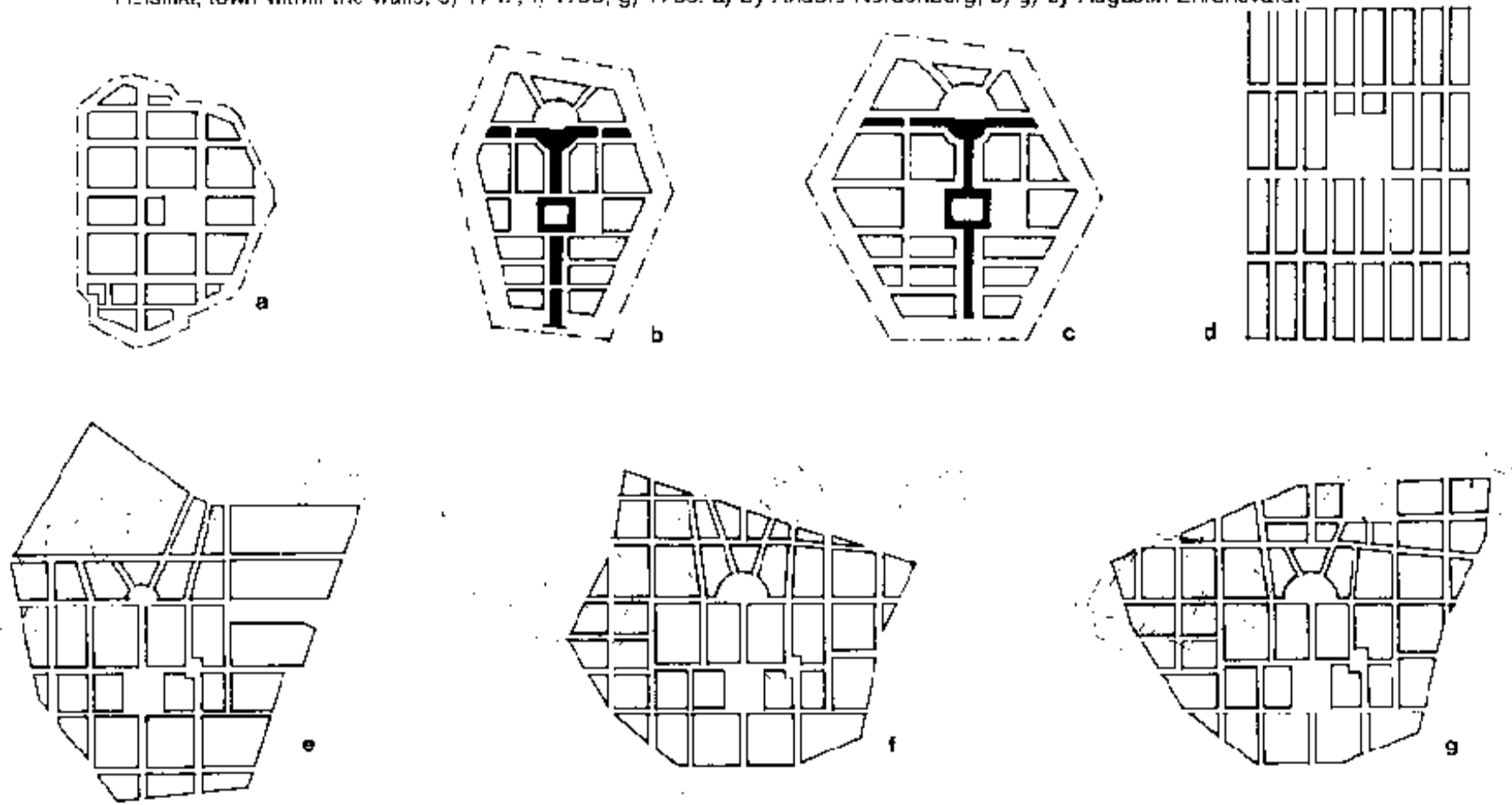
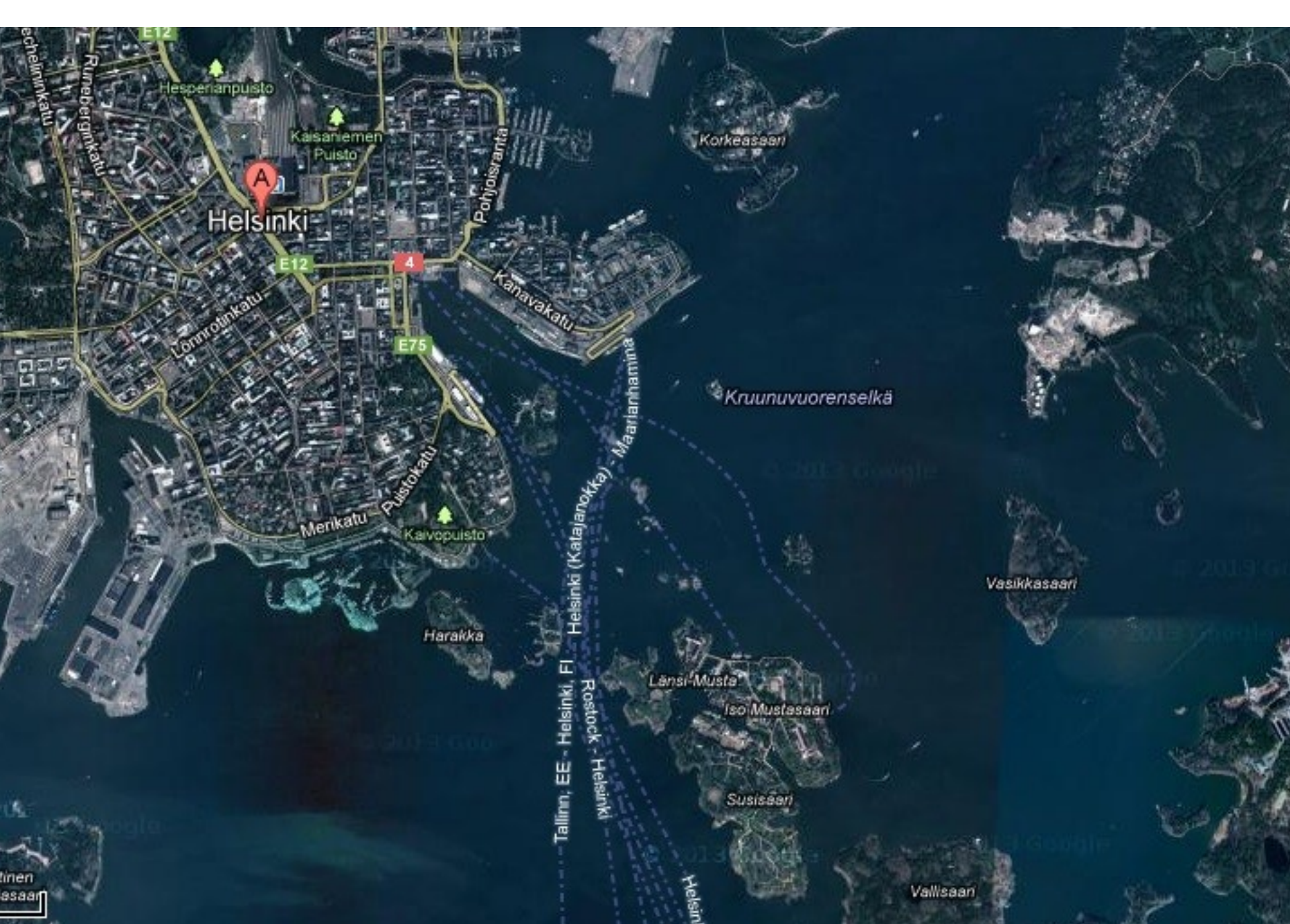




Fig. 5.4 Loviisa, town within the walls; a) 1746, b) 1747, c) 1753; d) Loviisa, a suburb outside the walls 1753.  
 Helsinki, town within the walls; e) 1747, f) 1756, g) 1763. a) by Anders Nordenberg; b)-g) by Augustin Ehrensvärd.



Loviisa, varying propositions (upper)  
 Helsinki, varying propositions (lower)



Helsinki

Hesperianpuisto

Kasaniemen  
Puisto

Korkeasaari

Pohjoisranta

Kanavakatu

Kruunuvuorenselkä

Lönnrotinkatu

Puistokatu

Merikatu

Kaivopuisto

Harakka

Vasikkasaari

Länsi-Musta

Iso Mustasaari

Susisaari

Vallisaari

Tallinn, EE - Helsinki, FI  
Helsinki (Katajanokka) - Maarianhamina  
Rostock - Helsinki  
Helsinki

tin  
ssaari

## Hämeenlinna, finding the right site for the new town 1739-1777

Fig. 5.11 Hämeenlinna and environs. Sites of the different town plans for moving the town from around the castle in the 1740s to the 1770s. a) The site of the town from about 1650; b) 1748, c) 1757 and 1762, d) 1762. see Fig.5.5 a)-d). e) 1775 the plan by Reinström; f) the approved plan of 1775 for provincial capital by Borgh. The area of the town whole adjusted to the terrain and lake shore (and not according to the scale marked on the plan); g) the plan of 1775 by Reinström and Colleen on the final site. h) the approved plan of 1777 by von Arbin on the final site. See Figs. 5.12 and 5.13. 1 castle; 2 old bridge (until ca. 1740); 3 new bridge (after 1740).

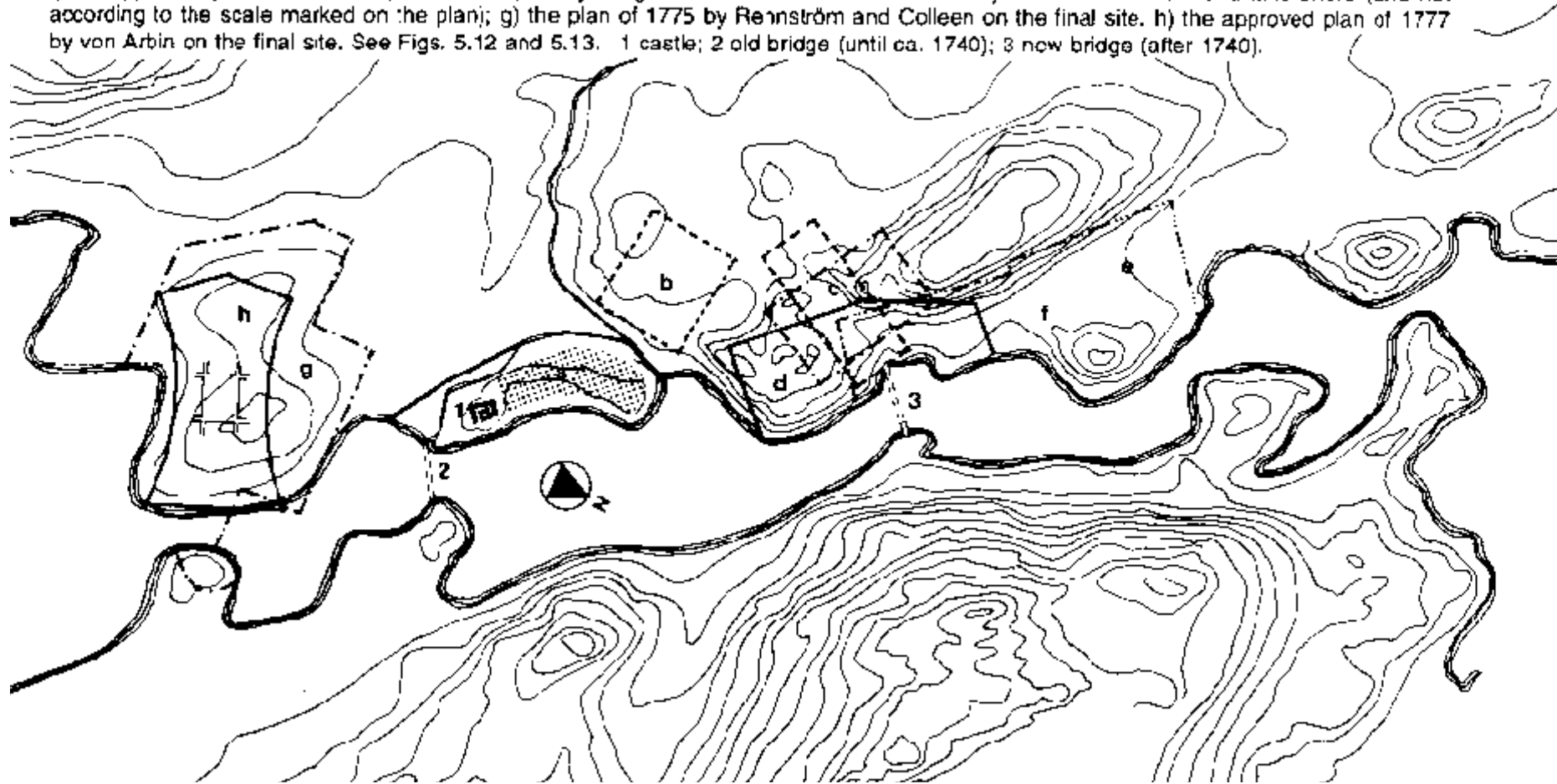




Fig. 5.12 Hämeenlinna. a) 1775 by Rehnström; b) the approved plan of 1775 for provincial capital by Borgh (according to the scale marked on the plan); c) 1775 by Rehnström and Collaen on the final site.

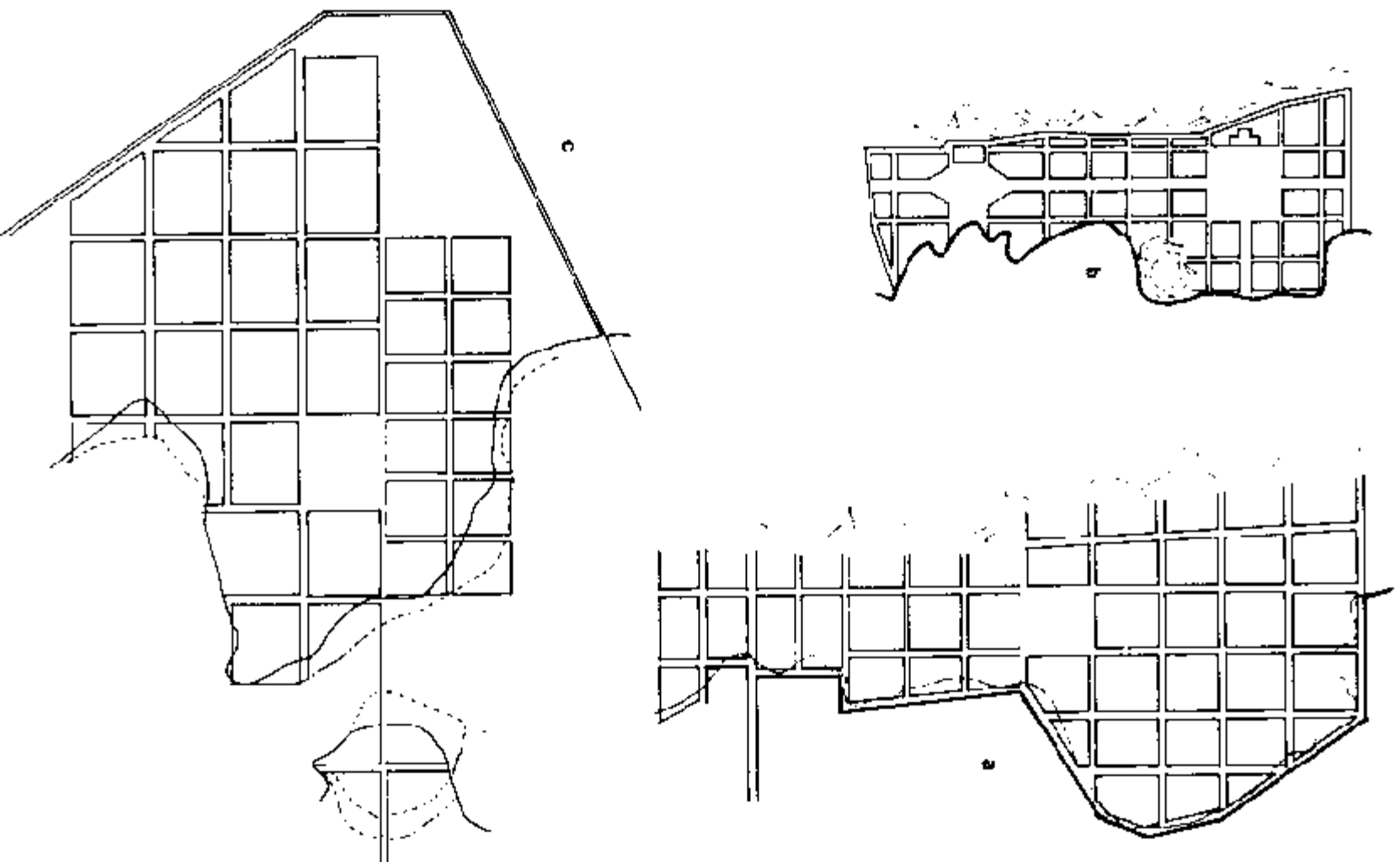
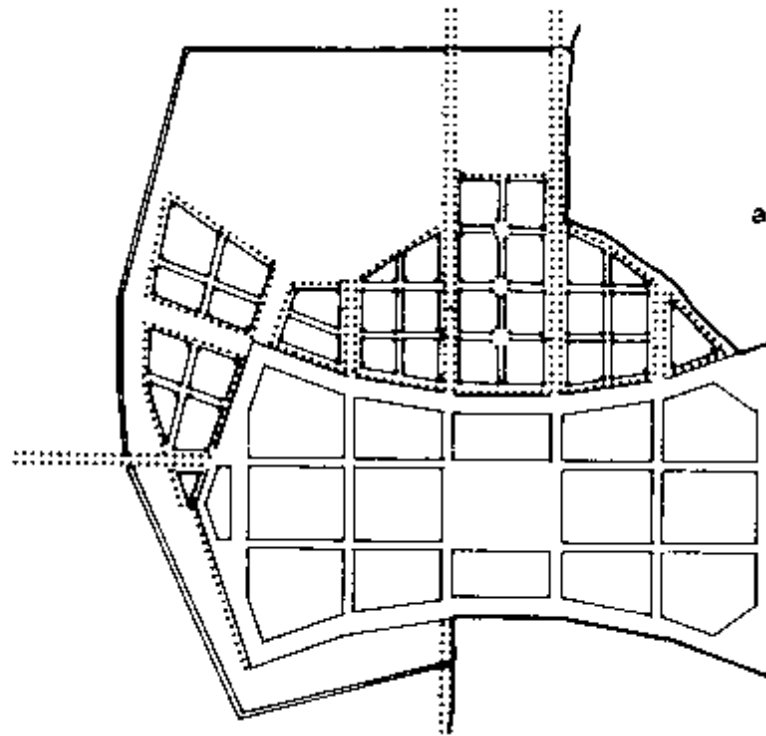


Fig. 5.13 Hämeenlinna. a) the approved plan of 1777 by von Arbin on the final site. b) The terraced central square.



Hämeenlinna  
the approved plan  
contains planned  
vegetation

