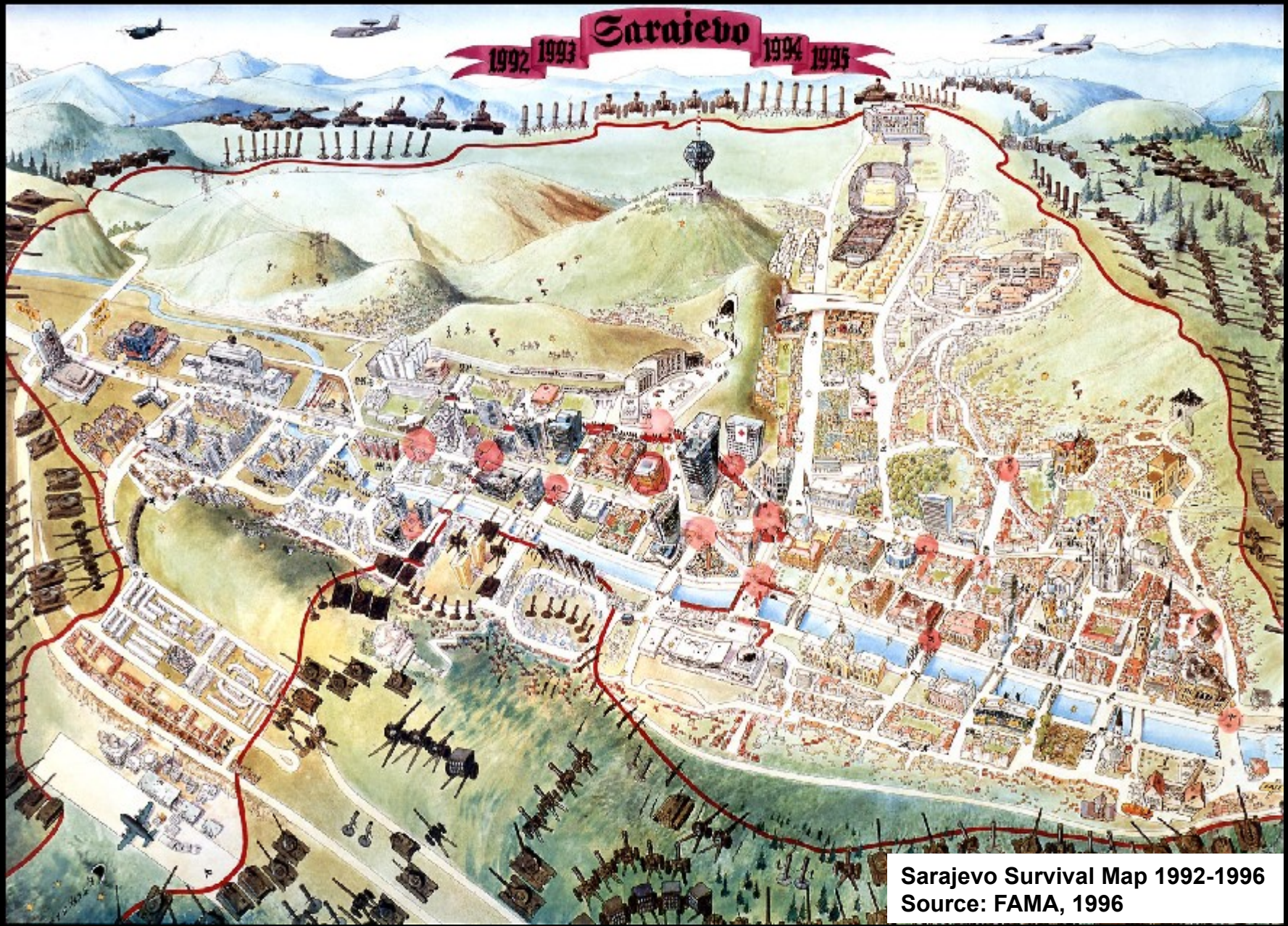


SNIPER ALLEY: MILITARY URBANISM OF THE BESIEGED SARAJEVO

Mirjana Ristic, The University of Melbourne, risticm@unimelb.edu.au



Sarajevo Survival Map 1992-1996
Source: FAMA, 1996



Map of Bosnia and Herzegovina 1996

Source: CIA Factbook



Location and Geography of Sarajevo
Source: wikimapia.org, modified by the Author,
2011

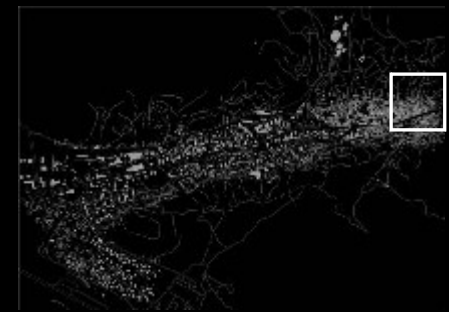
Map of the Ottoman Sarajevo,
Source: Author 2011



Panorama of the Ottoman Sarajevo,
Source: Bublin 1999

0 metres 250

- Islamic buildings
- Orthodox buildings
- Catholic buildings
- Jewish buildings





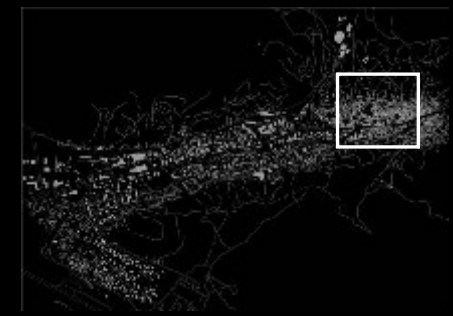
Map of the Austro-Hungarian Sarajevo, Source: Author 2011

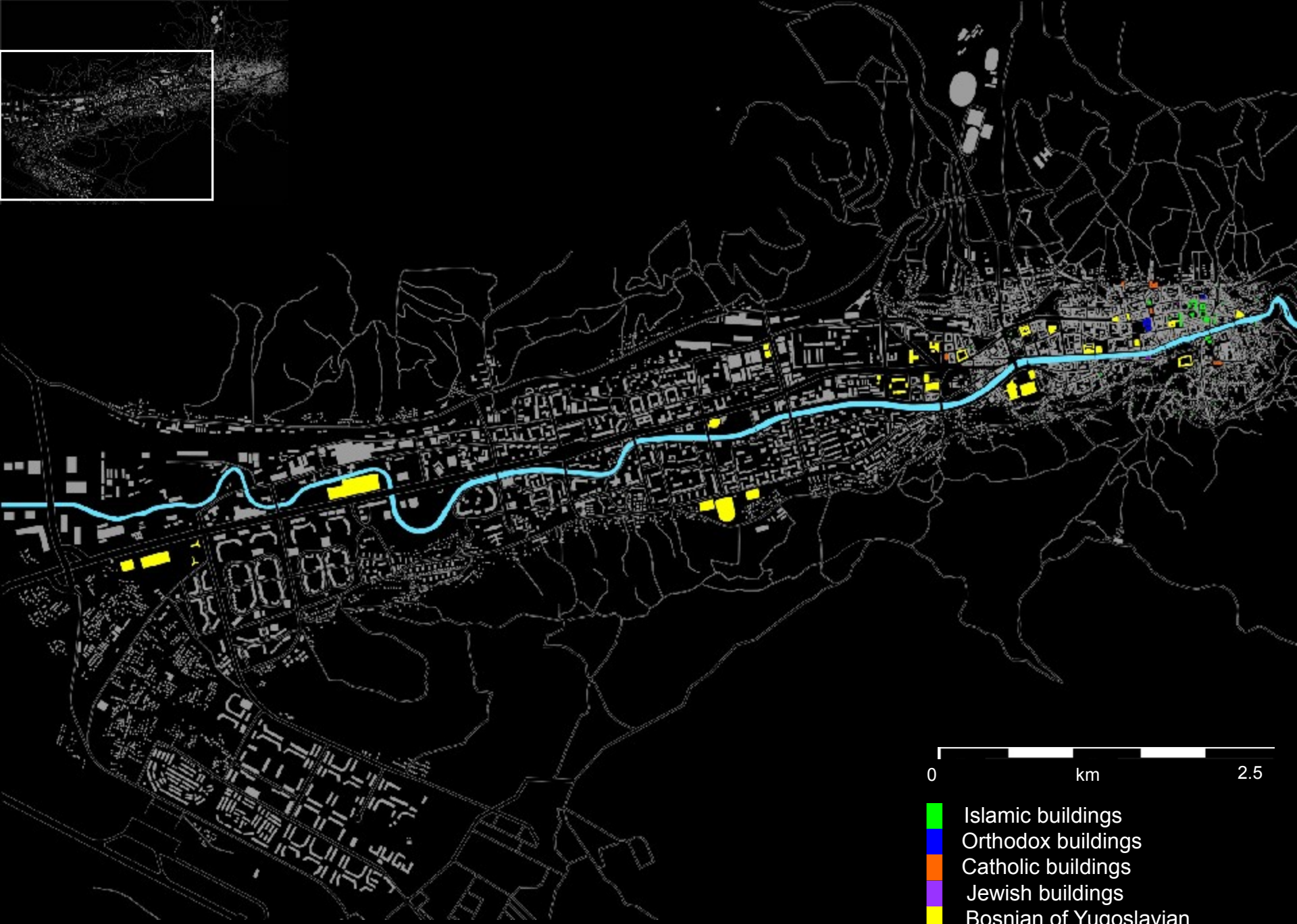
0 metres 500

- Islamic buildings
- Orthodox buildings
- Catholic buildings
- Jewish buildings
- Bosnian public buildings



Austro-Hungarian Sarajevo Source: Bublin 1999





0 km 2.5

- Islamic buildings
- Orthodox buildings
- Catholic buildings
- Jewish buildings
- Bosnian of Yugoslavian public buildings

Map of Sarajevo from 1945 to today, Source: Author 2011



Socialist Sarajevo city centre, Source: Author 2008



Socialist Sarajevo residential suburbs, Source: Bublin 1999



WOG poster, Sarajevo 1984, Source: Author 2010



WOG opening ceremony, Sarajevo, 1984, Source: Bublin 1999



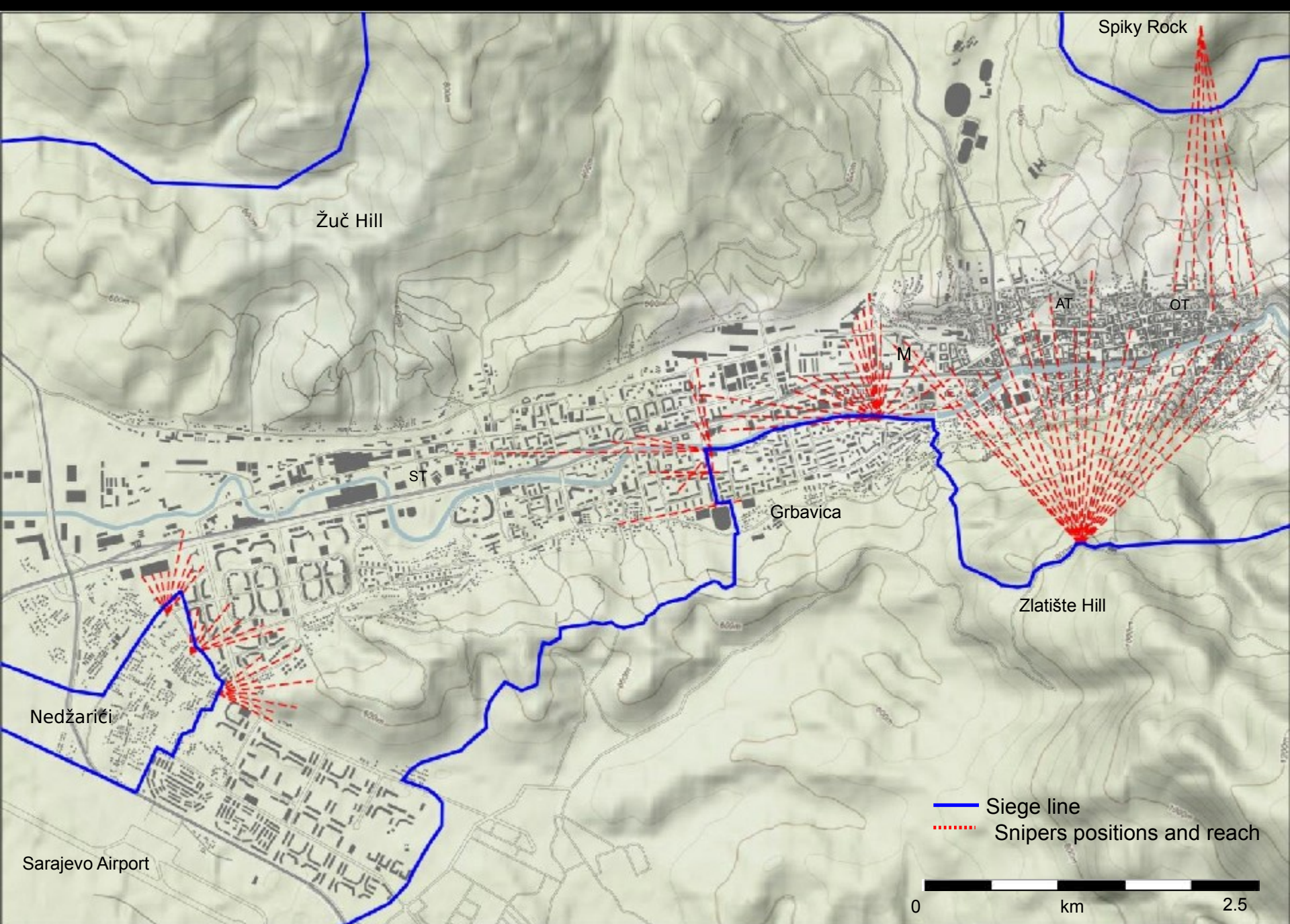
Graffiti nearby Sarajevo International Airport, 1992-1996, Source: <http://blansh.files.wordpress.com/2010/04/welcome-to-sarajevo.jpg>



Destruction of Sarajevo, 1992-1996, Source: Straus 2006



Map of the siege of Sarajevo, Source: Google map modified by the Author according to Rujanac 2003



Snipers' positions and reach, Source: Author 2011



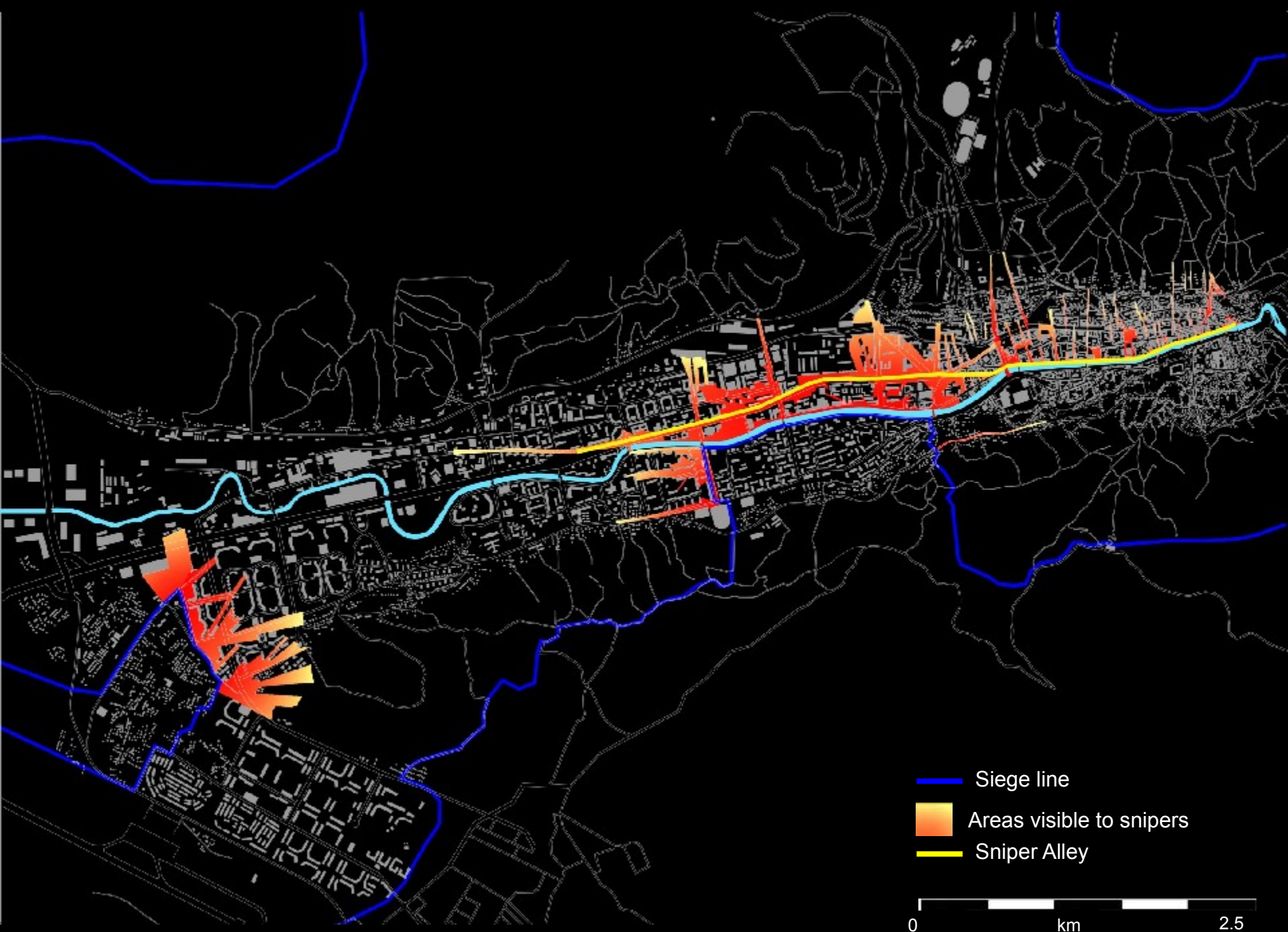
Snipers' positions, Source: Author 2008



Exposure of Sarajevo cityscape to snipers, Source: Author 2011



Snipers' view of Socialist (up) and Austro-Hungarian Towns, Source: Author 2008



- Siege line
- Areas visible to snipers
- Sniper Alley

0 km 2.5



Graffiti at the western end of Sniper Alley,
Source: http://that-unsound.blogspot.com/2008_06_01_archive.html

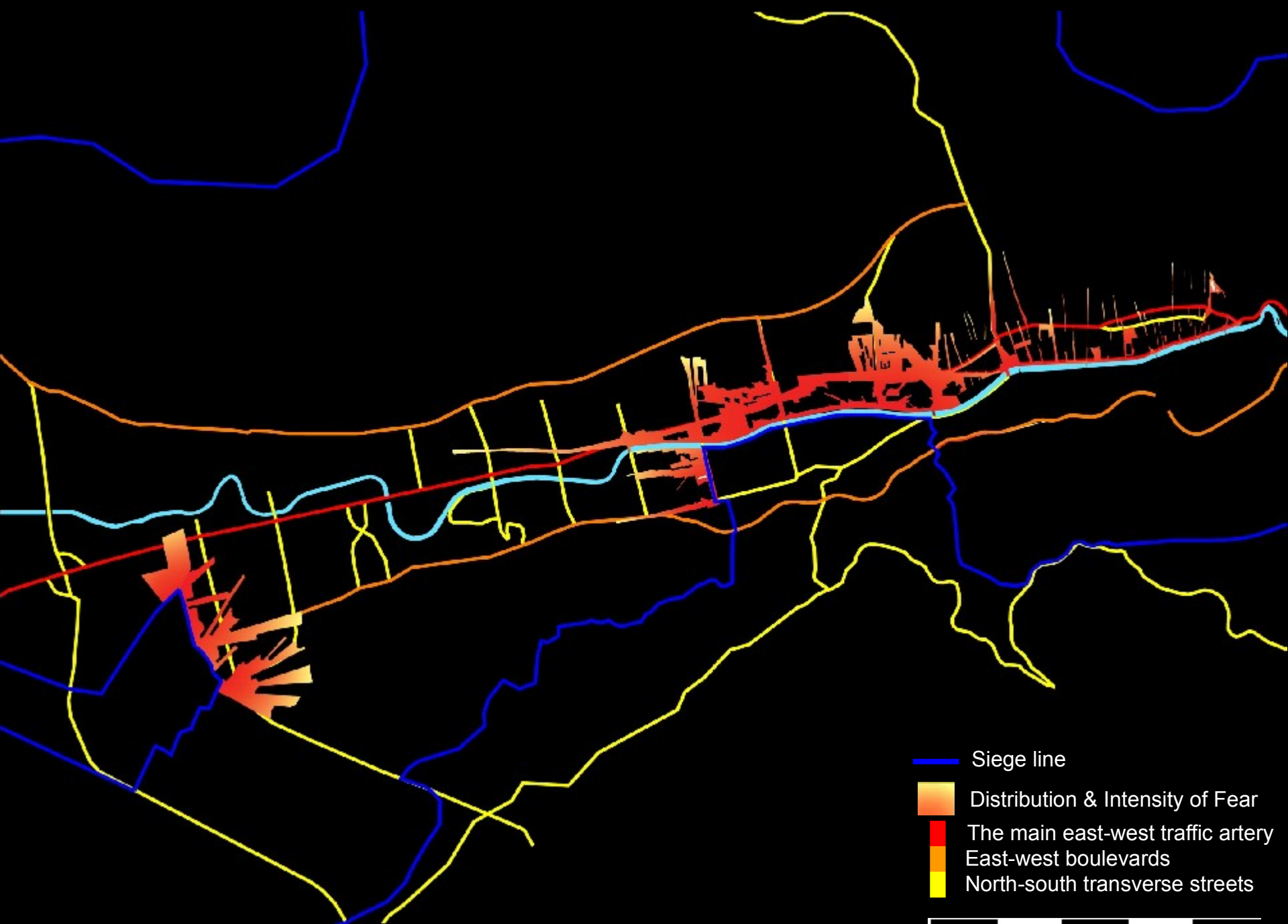


"Watch out sniper" signs at corners of Sniper Alley,
Source: http://that-unsound.blogspot.com/2008_06_01_archive.html



- The main east-west traffic artery
- East-west boulevards
- North-south transverse streets

0 km 2.5

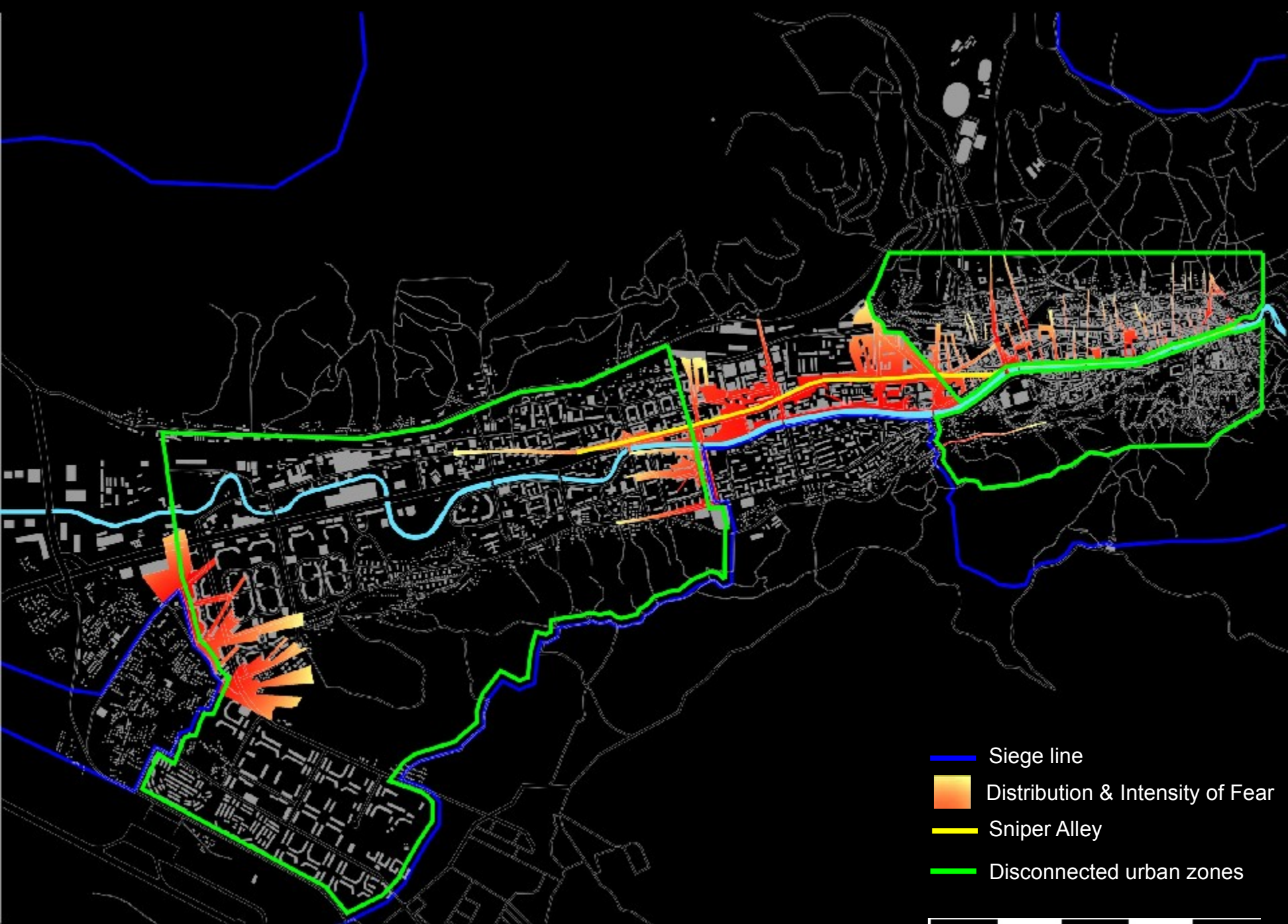


Sniping violence in Sarajevo 1992-1996, Source: Author 2011



- Siege line
- The main east-west traffic artery
- East-west boulevards
- North-south transverse streets

0 km 2.5



Disconnection of Sarajevo as a result of sniping, 1992-1996, Source: Author 2011

THANK YOU!



(left) A poster on a façade in the city centre promoting the Olympic Games in Sarajevo 1984, Source: Author 2010
(right) Opening ceremony of the Olympic Games, Sarajevo, 1984 (Source: Bublin 1999: 110)



(rleft) Graffiti on a façade nearby the International Airport during the siege of Sarajevo 1992-1996, Source:

<http://blansh.files.wordpress.com/2010/04/welcome-to-sarajevo.jpg>

(left) Destruction of Socialist-period Sarajevo, Source: Straus 2006